


The Swiss Alpine Pass Route: A Guide to the Via Alpina



The Swiss Alpine Pass Route - Via Alpina Route 1: Trekking East to West across Switzerland (International Trekking) by Kev Reynolds

★★★★☆ 4.6 out of 5

Language : English
File size : 17955 KB
Text-to-Speech : Enabled
Screen Reader : Supported
Enhanced typesetting : Enabled
Word Wise : Enabled
Print length : 224 pages




Prepare to embark on an unforgettable adventure as we delve into the heart of the Swiss Alps. The Via Alpina, a legendary trekking route, invites you to witness the breathtaking beauty and rich cultural heritage of this extraordinary mountain range.

A Journey Through Nature's Majestic Canvas

The Via Alpina spans over 3,000 kilometers, winding its way through eight Alpine countries. In this article, we will focus on the Swiss portion of this epic trail, which comprises 16 breathtaking stages.

As you embark on the Swiss Alpine Pass Route, be prepared to traverse iconic passes, including the stunning Grimsel Pass, the picturesque Furka Pass, and the challenging Nufenen Pass. Each pass offers its own unique

charm, rewarding you with panoramic vistas, serene alpine lakes, and rugged mountain peaks.



Beyond the passes, the trail leads you through picturesque valleys, lush meadows, and charming alpine villages. Experience the warmth and hospitality of local communities as you immerse yourself in the authentic Alpine culture.

Planning Your Via Alpina Adventure

To ensure a successful Via Alpina trek, meticulous planning is crucial. Here are some key considerations:

- **Choose the right time:** The optimal season for trekking the Via Alpina is during the summer months (June to September), when the weather

is generally favorable and the trails are accessible.

- **Plan your itinerary:** Determine the number of stages you can comfortably cover each day, allowing for rest days and unforeseen circumstances.
- **Book accommodation:** Reserve your overnight accommodations in advance, especially during peak season, to avoid any last-minute surprises.
- **Pack wisely:** Pack light and layer your clothing, as the weather in the Alps can be unpredictable.
- **Stay informed:** Check the official Via Alpina website for trail conditions, closures, and any safety updates.

Experiencing the Trail's Highlights

Each stage of the Swiss Alpine Pass Route offers its own unique highlights, making the entire journey an unforgettable tapestry of experiences:

- **Stage 1: St. Gingolph to Bex:** Begin your adventure on the shores of Lake Geneva and traverse vineyards and charming villages.
- **Stage 4: Martigny to Bourg-Saint-Pierre:** Ascend to the Great St. Bernard Pass, a historic passageway with stunning views.
- **Stage 7: Zermatt to Grächen:** Explore the iconic Mattertal, dominated by the majestic Matterhorn.
- **Stage 10: Andermatt to Sedrun:** Trek through the Gotthard Massif, home to the legendary Gotthard Pass.

- **Stage 13: Splügen to Chiavenna:** Cross the bFree Download into Italy and experience the rugged beauty of the Splügen Pass.

More Than Just a Trek

The Swiss Alpine Pass Route is not just a trekking adventure; it is a journey into the heart of Alpine culture and history. Along the trail, you will encounter historic villages, ancient churches, and remnants of past civilizations.

Engage with local communities and learn about their traditions, folklore, and way of life. Immerse yourself in the Alpine cuisine, sampling local delicacies such as raclette, fondue, and fresh mountain cheese.

The Ultimate Guide


To help you plan and experience the Via Alpina in its entirety, we recommend investing in our comprehensive guidebook, 'The Swiss Alpine Pass Route: A Guide to the Via Alpina'.

Our guidebook provides:

- Detailed maps and elevation profiles for each stage
- Accommodation recommendations
- Information on trail conditions and closures
- Cultural and historical insights
- Tips for planning and packing

Free Download your copy today and embark on the adventure of a lifetime!


Free Download Now



The Swiss Alpine Pass Route - Via Alpina Route 1: Trekking East to West across Switzerland (International Trekking) by Kev Reynolds

★★★★☆ 4.6 out of 5

Language : English
File size : 17955 KB
Text-to-Speech : Enabled
Screen Reader : Supported
Enhanced typesetting : Enabled
Word Wise : Enabled
Print length : 224 pages



Life and Death in West Africa: A Groundbreaking Account of the Region's Tumultuous 20th Century

A Journey Through Decades of Strife and Resilience In "Life and Death in West Africa: The 20th Anniversary Edition," Pulitzer Prize-winning...



Master the Art of Fly Fishing Line Management: A Comprehensive Guide to Leader Construction and Knots

Are you an avid fly fisher who wants to take your skills to the next level?
Do you struggle with managing your fly fishing line, leading to missed...